German wine regions

Wines of Germany

DIE DEUTSCHEN ANBAUGEBIETE

2

The 13 German Wine Regions

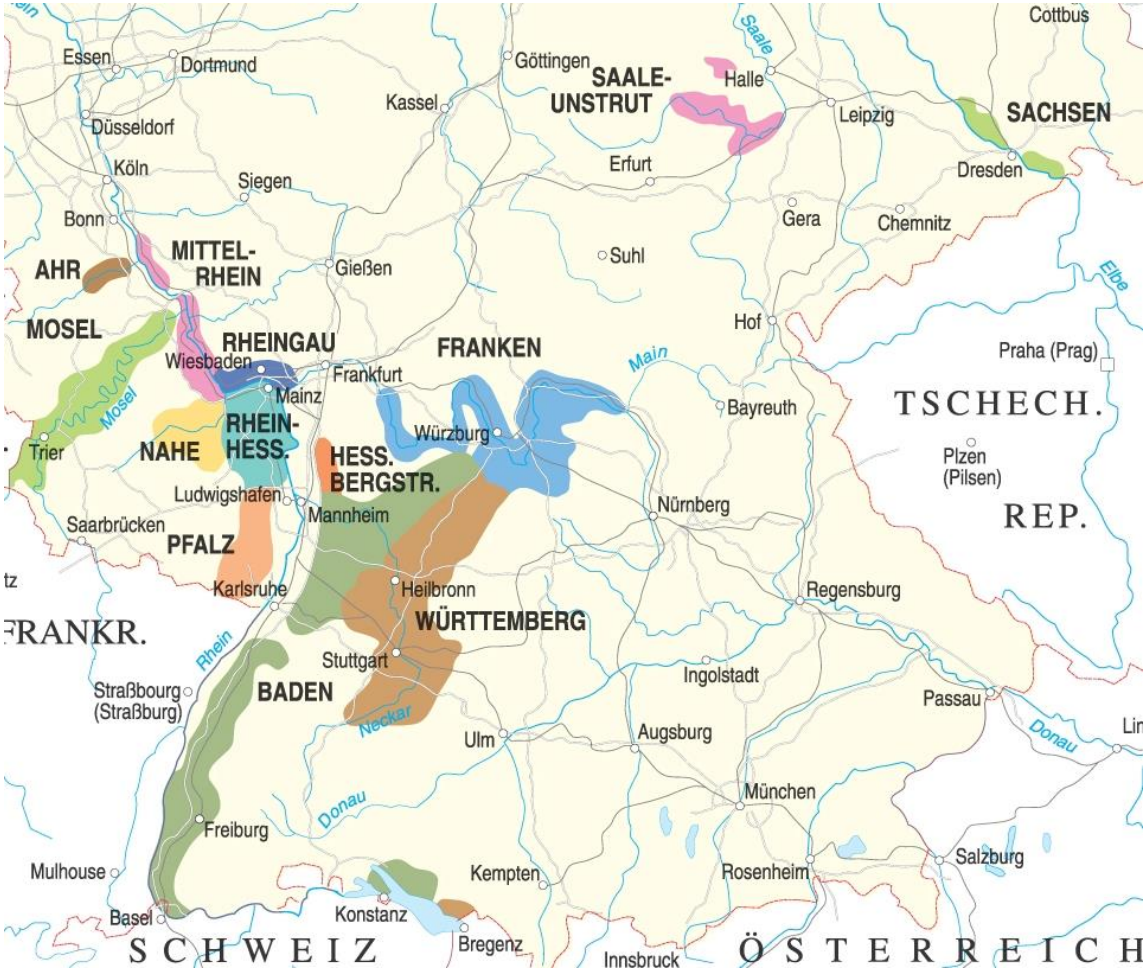

Climatic Conditions in the German Wine Regions

- Less sunshine duration than in southern European wine regions
- Shorter frost-free growing season
- Enough rainfall during summer season
- Less rainfall during grape ripening period

Climate Comparison Geisenheim - Palermo

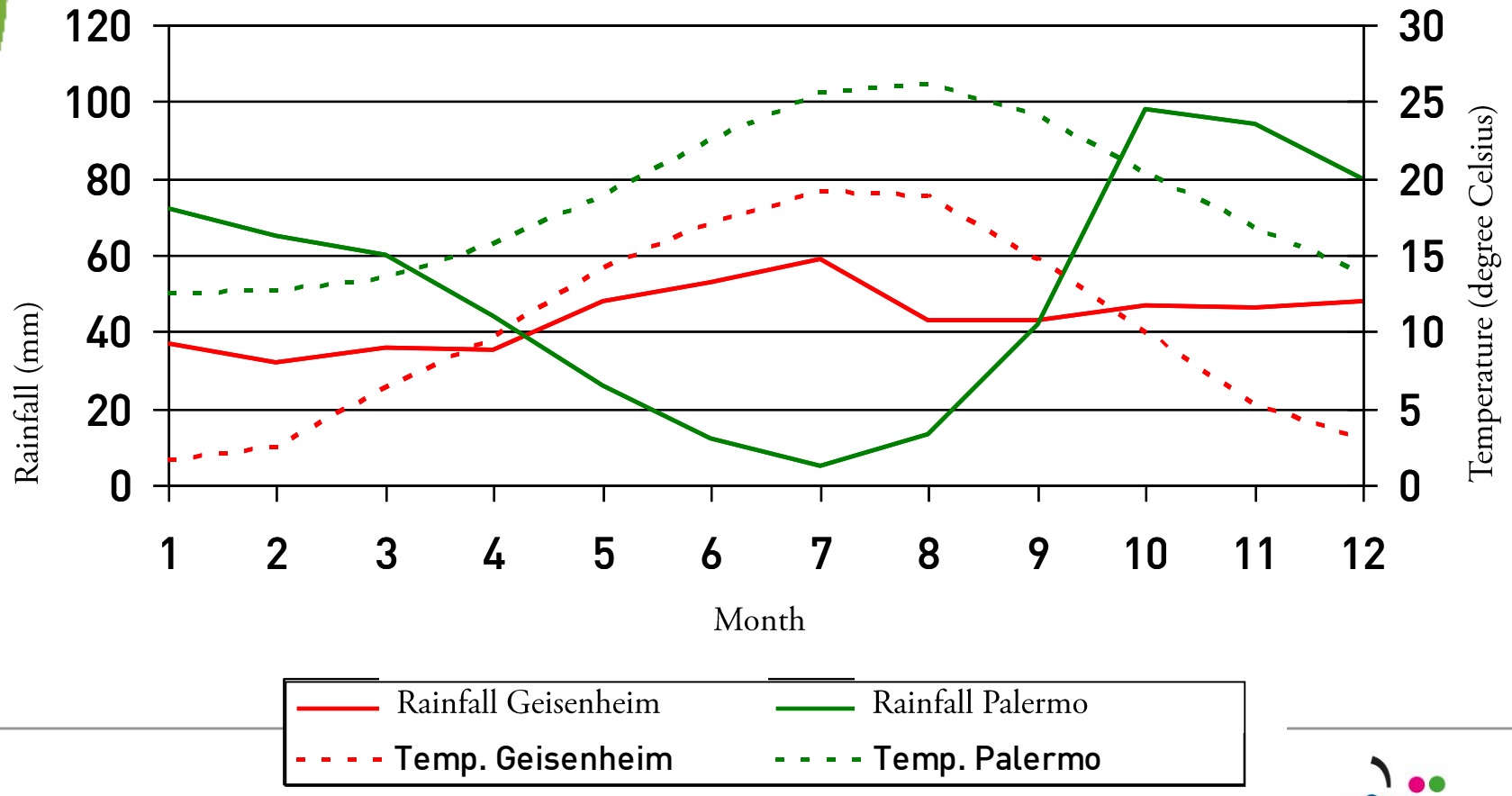

Overview of the 13 German Wine regions

13 bestimmte Anbaugebiete	41 Bereiche	26 Landweingebiete
Baden	Bodensee, Markgräflerland, Kaiserstuhl, Tuniberg, Breisgau, Ortenau, Bad. Bergstraße, Kraichgau, Tauberfranken	Taubertäler Landwein Badischer Landwein Landwein Oberrhein, Landwein Rhein-Neckar
Württemberg	Remstal-Stuttgart, Oberer Neckar, Württembergisch Unterland, Württ. Bodensee, Bayer. Bodensee, Kocher-Jagst-Tauber	Schwäbischer Landwein, Bayer. Bodensee Landwein*), Landwein Neckar, Landwein Rhein-Neckar
Franken	Mainviereck Maindreieck Steigerwald	Landwein Main, Regensburger Landwein
Pfalz	Südliche Weinstraße Mittelhaardt/Deutsche Weinstraße	Pfälzer Landwein, Landwein Rhein
Rheinhessen	Bingen, Nierstein, Wonnegau	Rheinischer Landwein, Landwein Rhein
Nahe	Nahetal	Nahegauer Landwein, Landwein Rhein
Hess. Bergstraße	Starkenburg, Umstadt	Starkenburger Landwein
Rheingau	Johannisberg	Rheingauer Landwein
Ahr	Walporzheim/Ahrtal	Ahrtaler Landwein, Landwein Rhein
Mittelrhein	Loreley, Siebenbebirge	Rheinburgen-Landwein, Landwein Rhein
Mosel	Burg Cochem, Bernkastel, Obermosel, Moseltor, Saar, Ruwertal	Landwein der Mosel, Saarländischer Landwein Landwein der Ruwer, Landwein der Saar, Landwein Rhein
Sachsen	Meißen Elstertal	Sächsischer Landwein
Saale-Unstrut	Thüringen Schloß Neuenburg, Mansfelder Seen	Mitteldeutscher Landwein
Ohne Zuordnung		Mecklenburger Landwein
Ohne Zuordnung		Brandenburger Landwein
Ohne Zuordnung		Schleswig-Holsteinischer Landwein

Rheinhessen
Ein deutsches Weinanbaugebiet
One of Germany's wine-growing regions
www.deutscheweine.de

Rheinhessen

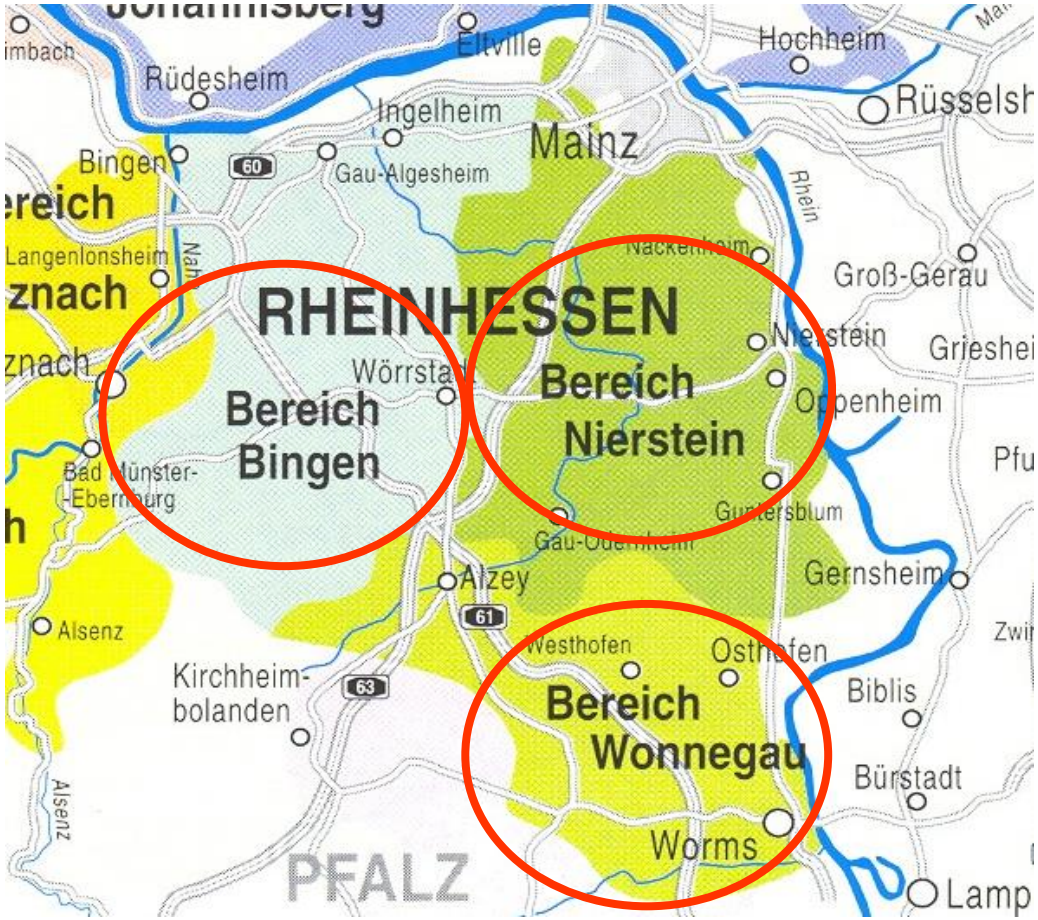

Rheinhessen

Vineyard area (ha)	Grape variety	Vineyard area (ha)	Vineyard area in per cent
26.628	Riesling	4.536	17,0
	Müller-Thurgau	4.358	16,4
Percentage	Dornfelder	3.393	12,7
white : red	Silvaner	2.283	8,6
71 : 29	Grauburgunder	1.674	6,3
	Spätburgunder	1.470	5,5
	Weißburgunder	1.251	4,7
	Portugieser	1.193	4,5
	Kerner	838	3,1
	Scheurebe	714	2,7

Rheinhessen

- Geographical Location: In the rectangle between Bingen, Mainz, Alzey und Worms.
- Climate: Mild average temperatures with high sunshine duration an sufficient rainfall.
- Soil: Loess, sand, marl, limestone, clay, brown soils,quarzite, porphyry, reddish mixture of clay, slate and sandstone


Pfalz
Ein deutsches Weinanbaugebiet
One of Germany's wine-growing regions
www.deutscheweine.de

Pfalz

RHEINHESSEN
Alzey
Gau-Odernheim
Gernsheim
Alsenz
Westhofen
Osthofen
Biblis
Kirchheim-
bolanden
Bürstadt
Lorsch
Worms
Bereich
Mittelhaardt/
Deutsche Weinstr.
Grünstadt
Eisenberg
Frankenthal
Viernheim
Mannheim
Bad Dürkheim
Ludwigshafen
Wachenheim
Kaiserslautern
Deidesheim
Mutterstadt
Brühl
Lambrecht
Schifferstadt
Neustadt
Haßloch
PFALZ
Maikammer
Edenkoben
Edesheim
Speyer
Philippsburg
Annweiler
Landau
Bellheim
Germersheim
Waghäusel
Dahn
Bereich
Südliche Weinstr.
-Neudorf
Herxheim
Graben-
Bad Bergzabern
Kandel
Eggenstein-
Weingarten
Wissembourg

Pfalz

Vineyard area (ha)	Grape variety	Vineyard area (ha)	Vineyard area in per cent
23.590	Riesling	5.850	24,8
	Dornfelder	2.992	12,7
percentage	Müller-Thurgau	2.026	8,6
white : red	Spätburgunder	1.679	7,1
64 : 36	Grauburgunder	1.547	6,6
	Portugieser	1.494	6,3
	Weißburgunder	1.225	5,2
	Kerner	851	3,6

Pfalz

- Geographical Location: South of Worms until the french border and from the hillside of the „Pfälzer Wald“ down to the Rhine valley.
- Climate: Many sunny days, mild and diversified climate.
- Soil: Red sandstone,chalky loam and clay soils,marl and keuper soils,isolated patches of granite, porphyry and clayish slate

Baden
Ein deutsches Weinanbaugebiet
One of Germany's wine-growing regions
www.deutscheweine.de

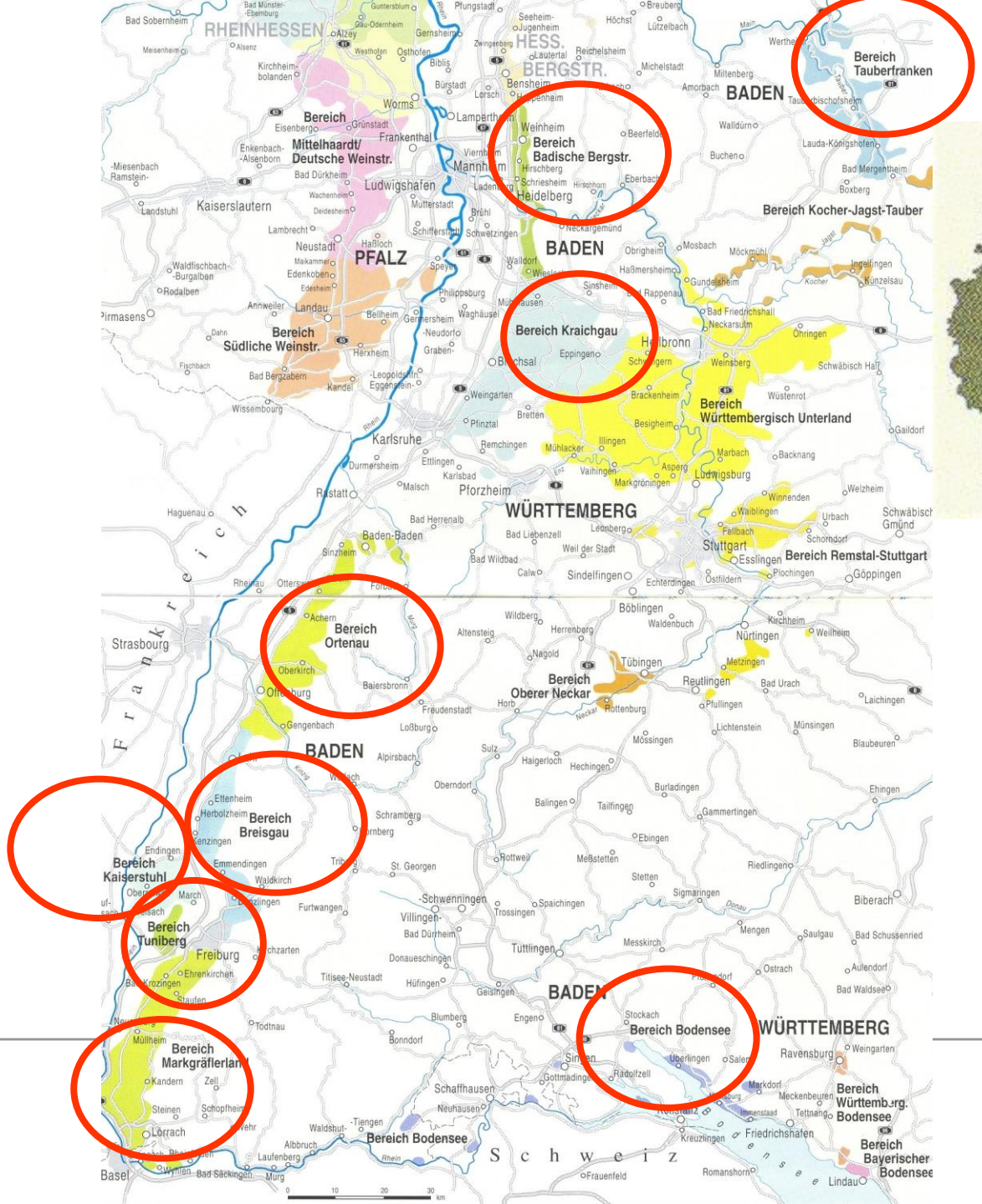
Bereich Tauberfranken
BADEN
Bereich Badische Bergstr.
Bereich Mittelhaardt/ Deutsche Weinstr.
Bereich Kocher-Jagst-Tauber
BADEN
PFALZ
Bereich Kraichgau
Bereich Württembergisch Unterland
Bereich Südliche Weinstr.
WÜRTTEMBERG
Bereich Remstal-Stuttgart
Bereich Ortenau
Bereich Oberer Neckar
BADEN
Bereich Breisgau
Bereich Kaiserstuhl
Bereich Tuniberg
Bereich Markgräflerland
BADEN
Bereich Bodensee
WÜRTTEMBERG
Bereich Württemberg. Bodensee
Bereich Bodensee
Bereich Bayerischer Bodensee
Schweiz
Frankreich
Strasbourg
Karlsruhe
Stuttgart
Freiburg
Basel

Baden

Vineyard area (ha)	Grape variety	Vineyard area (ha)	Vineyard area in per cent
15.812	Spätburgunder	5.461	34,5
	Müller-Thurgau	2.454	15,5
percentage	Grauburgunder	2.038	12,9
white : red	Weißburgunder	1.486	9,4
59 : 41	Gutedel	1.110	7,0
	Riesling	1.069	6,8

Baden

- Geographical Location: From the Bodensee along the „Oberrheinische Tiefebene“ via the „Badische Bergstraße/Kraichgau“ until Tauberfranken.
- Climate: Warm and sunny, The Kaiserstuhl area is the warmest region in Germany.
- Soil: Clay, loess, marl , volcanic rock, shell-limestone tertiary limestone, granite.


Württemberg
Ein deutsches Weinanbaugebiet
One of Germany's wine-growing regions
www.deutscheweine.de

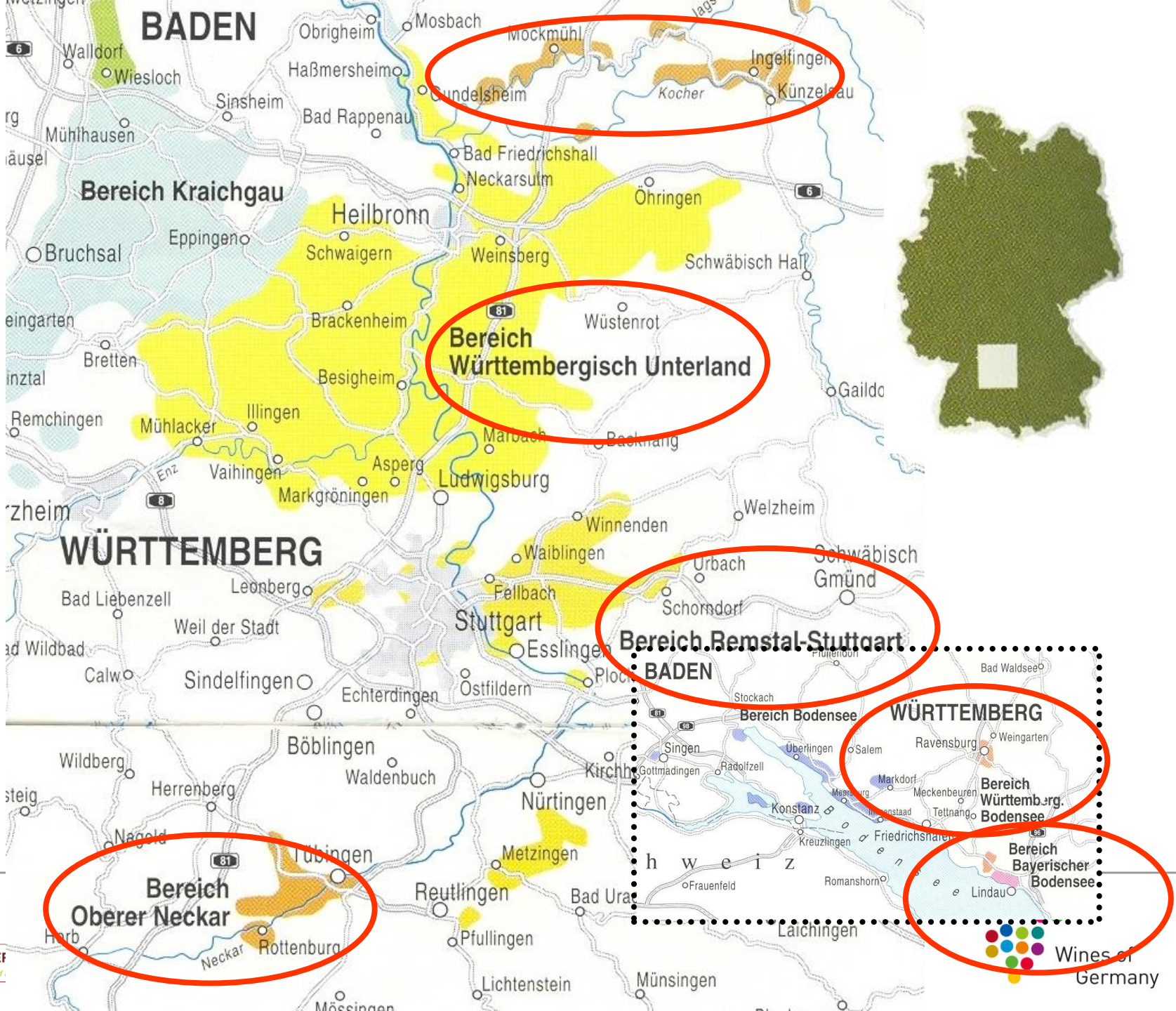

WINEinMODE

Wines of Germany

Württemberg

KENNER TRINKEN WÜRTTEMBERGER

Vineyard area (ha)	Grape variety	Vineyard area (ha)	Vineyard area in per cent
11.306 percentage white : red **31 : 69**	Trollinger Riesling Lemberger Schwarzriesling Spätburgunder	2.195 2.113 1.714 1.443 1.311	19,4 18,7 15,2 12,8 11,6

Württemberg

- Geographical Location: Between Reutlingen and Bad Mergentheim; centres in Heilbronn and Stuttgart.
- Climate: Mild temperatures, Neckar Valley protected by Black Forrest and the Schwäbische Alb.
- Soil: Shell-limestone, Keuper (marl formations)

Mosel
Ein deutsches Weinanbaugebiet
One of Germany's wine-growing regions
www.deutscheweine.de

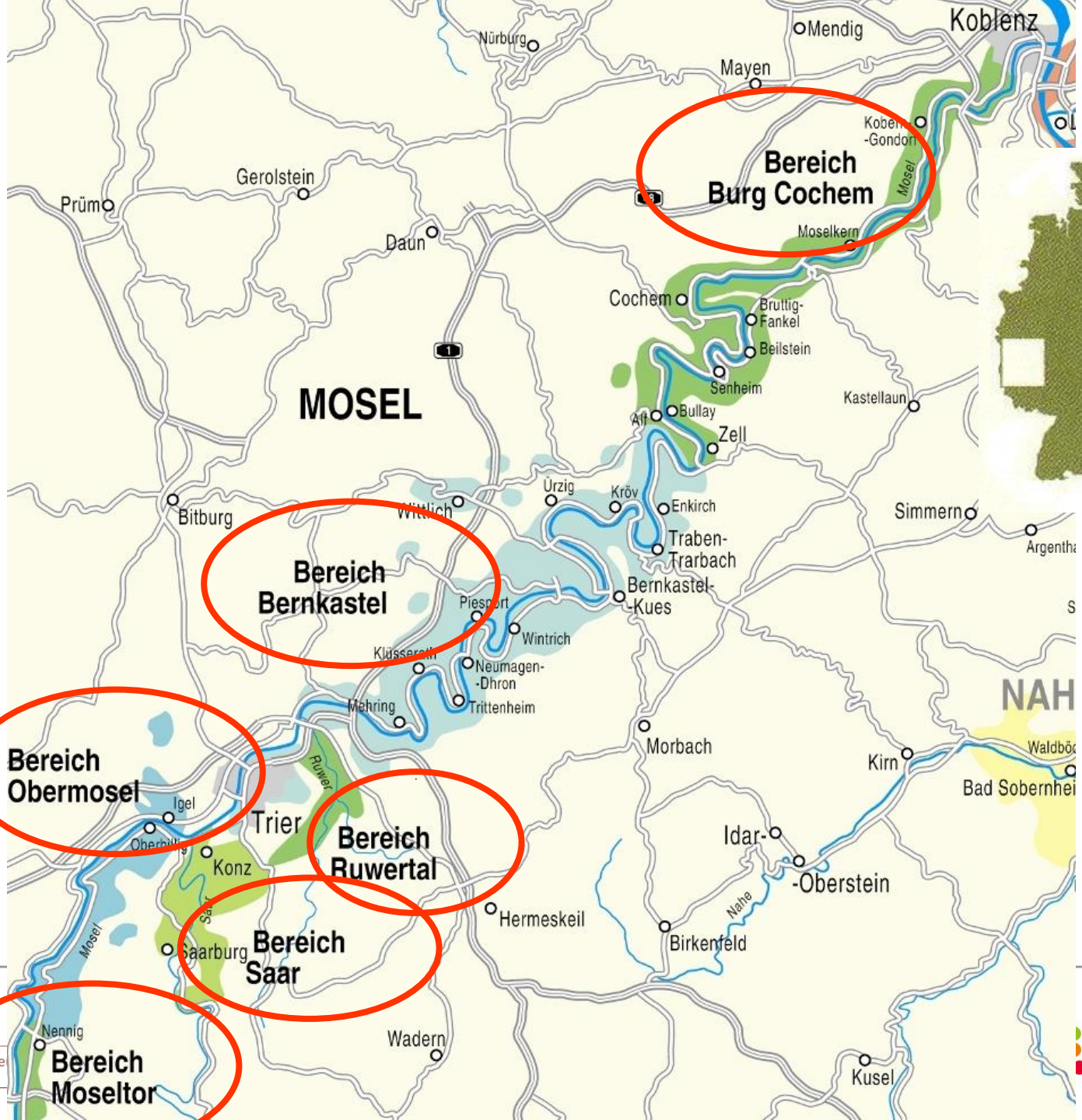

WINEinMODERATION.de
Art de Vivre
Wines of
Germany

Mosel

Vineyard area (ha)	Grape variety	Vineyard area (ha)	Vineyard area in per cent
8.796 percentage white : red **91 : 9**	Riesling Müller-Thurgau Elbling	5.395 1.021 506	61,3 11,6 5,6

Mosel

- Geographical Location: Between Hunsrück and Eifel in the Rheinisches Schieferge-birge; along the Mosel and its affluents Saar and Ruwer.
- Climate: Ideal warming and optimal proportion of rainfall in the scarps as well as in the valleys.
- Soil: Slate, graywacke, shell-limestone, marl and limestone, in valley sites: debris, gravel and sand deposits

WINEinMODERATION.eu
Art de Vivre

German Wine Institute/ Manuel Bretschi

Wines of Germany

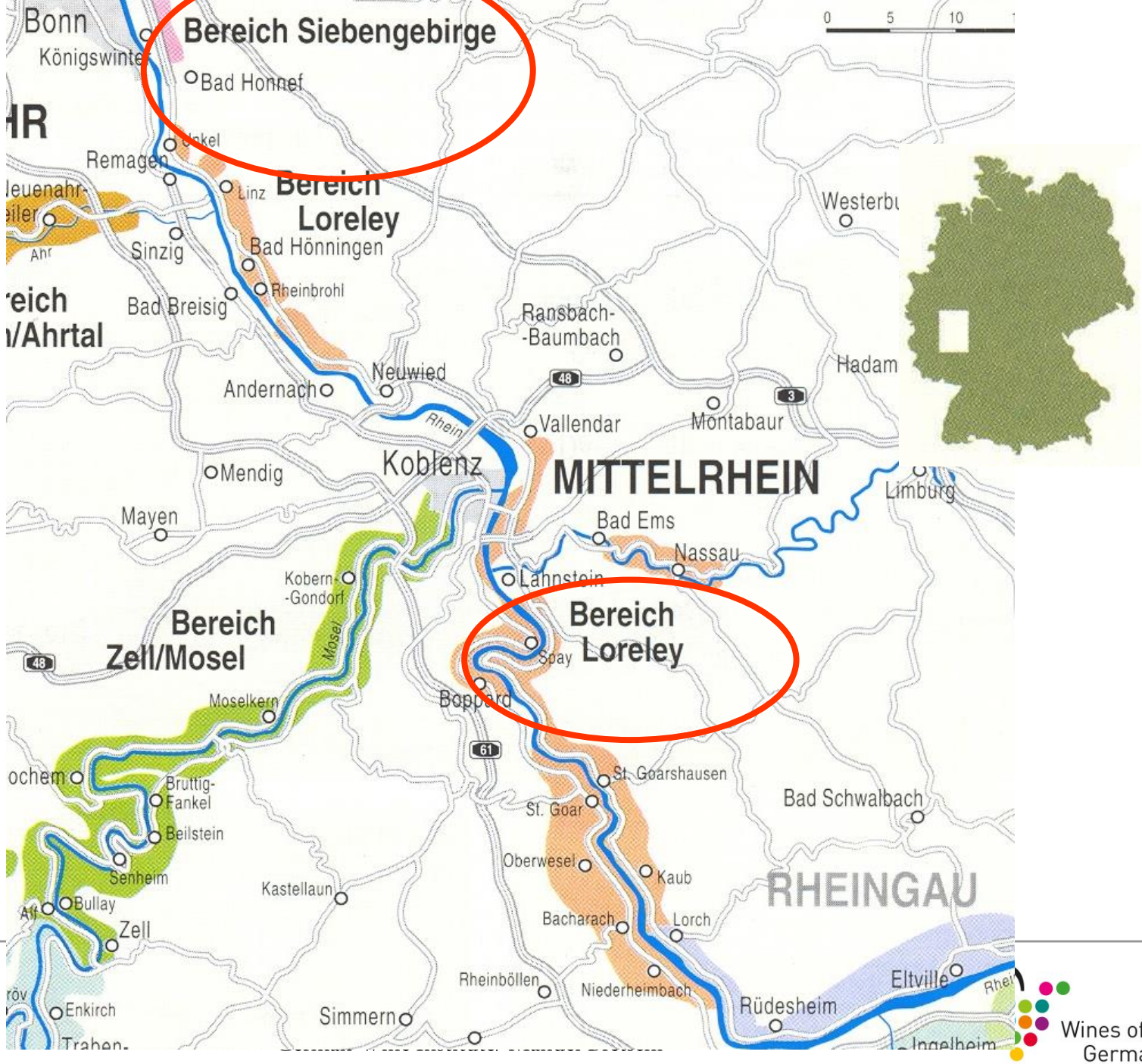

WINEinMODERATION.eu
Art de Vivre

Wines of Germany

Mittelrhein

Vineyard area (ha)	Grape variety	Vineyard area (ha)	Vineyard area in per cent
467 percentage white : red **85 : 15**	Riesling Spätburgunder Müller-Thurgau	309 44 24	66,2 9,4 5,1

Mittelrhein

- Geografical Location: For a distance of 120 kilometre along both sides of the river Rhine from Bingen until Bonn.
- Climate: Many sunny days and wind-protected vineyards. The river Rhine acts as a heat reservoir.
- Soil: Weathered slate, Graywacke, Loess, Vulcanic soils

Rheingau
Ein deutsches Weinanbaugebiet
One of Germany's wine-growing regions
www.deutscheweine.de

RHEINGAU
Bereich
Johannisberg
Kaub
Lorch
Niederheimbach
Rüdesheim
Eltville
Ingelhein
Mainz
Wiesbaden
Hofheim
Hochheim
Rüsselsheim
Main

Rheingau

Vineyard area (ha)	Grape variety	Vineyard area (ha)	Vineyard area in per cent
3.186 percentage white : red **85 : 15**	Riesling Spätburgunder	2.495 392	78,3 12,3

Rheingau

- Geografical Location: From Wicker (river Main) via Wiesbaden (river Rhine) until Lorchhausen (north of Rüdesheim).
- Climate: Many days of sunshine and many wind-protected vineyards. The river Rhine acts as a heat reservoir.
- Soil: Slate, quarzite, pebbles, sandstone, sandy loess, marl, loam.

Hessische Bergstraße
Ein deutsches Weinanbaugebiet
One of Germany's wine-growing regions
www.deutscheweine.de

WINEinMODERATION.eu
Art de Vivre

Wines of Germany

Hessische Bergstraße

Vineyard area (ha)	Grape variety	Vineyard area (ha)	Vineyard area in per cent
461	Riesling	202	43,8
	Grauburgunder	50	10,8
percentage	Spätburgunder	47	10,2
white : red	Müller-Thurgau	25	5,4
79 : 21			

Hessische Bergstraße

- Geografical Location: Imbedded between Neckar, Rhine, Main and protected by the Odenwald.
- Climate: Perfect insolation an enough rainfall.
- Soil: Light soils with different parts of loess, granite

WINEinMODERATION.eu
Art de Vivre

German Wine Institute/ Manuel Bretschi

Wines of Germany

Euskirchen
61
Bonn
Königswinter
Bereich Siebengebirge
Bad Honnef
Rheinbach
AHR
Unkel
Remagen
Bad Münstereifel
Bad Neuenahr-
Ahrweiler
Linz
Bereich
Loreley
Altenahr
Ahr
Sinzig
Bad Hönningen
Rheinbrohl
Bad Breisig
Bereich
Walporzheim/Ahrtal
Andernach

Ahr

AHRWEIN e.V.

Vineyard area (ha)	Grape variety	Vineyard area (ha)	Vineyard area in per cent
563	Spätburgunder	364	64,7
	Riesling	46	8,2
percentage	Frühburgunder	35	6,2
white : red	Portugieser	22	3,9
16 : 84			

Ahr

- Geografical Location: Protected by the Ahr mountains in the northwest and by the Eifel mountains in the south.
- Climate: Mild and convenient, in steep slopes like in a greenhouse.
- Soil: Loess in the lower Ahr river valley and stony, slate and volcanic rock in the middle of Ahr river valley

Nahe
Ein deutsches Weinanbaugebiet
One of Germany's wine-growing regions
www.deutscheweine.de

German Wine Institute/ Manuel Bretschi

WINEinMODERATION.eu
Art de Vivre

Wines of Germany

Nahe

Vineyard area (ha)	Grape variety	Vineyard area (ha)	Vineyard area in per cent
4.205	Riesling	1.202	28,6
	Müller-Thurgau	538	12,8
percentage	Dornfelder	429	10,2
white : red	Grauburgunder	301	7,2
76 : 24	Weißburgunder	282	6,7
	Spätburgunder	278	6,6
	Silvaner	228	5,4

Nahe

- Geografical Location: From the estuary of the Nahe predo-minantly in the lateral valleys besides the Nahe until shortly before Kirn.
- Climate: Balanced, mild, only little frost.
- Soil: Quarzite, slate, porphyry, melaphyre, new red sandstone, sandstone, loess, loam.

WINEinMODERATION.eu
Art de Vivre

German Wine Institute/ Manuel Bretschi

Wines of Germany

FRANKEN
Bereich Maindreieck
Bereich Mainviereck
Bereich Steigerwald
BADEN
Hammelburg
Gemünden
Schweinfurt
Gochsheim
Alzenau
Hösbach
Goldbach
Aschaffenburg
Lohr
Arnstein
Karlstadt
Werneck
Mespelbrunn
Sulzbach
Zellingen
Thüngersheim
Gerolzhofen
Volkach
Marktheidenfeld
Veitshöchheim
Würzburg
Dettelbach
Prichsenstadt
Breuberg
Main
Lützelbach
Wertheim
Freudenberg
Kitzingen
Iphofen
Michelstadt
Miltenberg
Bronnbach
Sommerhausen
Sulzfeld
Frickenhausen
Ochsenfurt
Külsheim
Tauber
Amorbach
Tauberbischofsheim
Walldürn
Lauda-Königshofen
Buchen
Bad Mergentheim
Boxberg
Weikersheim
Creglingen
Bad Windsheim
Ipsheim
10
20
30

Franken

Vineyard area (ha)	Grape variety	Vineyard area (ha)	Vineyard area in per cent
6.107	Müller-Thurgau	1.611	26,4
	Silvaner	1.469	24,1
percentage white : red	Bacchus	738	12,1
81 : 19			

Franken

- Geografical Location: Between Aschaffenburg and Schwein-furt along the south facing hillsides next to the river Main and along ìts affluents.
- Climate: Predominantly continental, dry and warm summer, cold winter.
- Soil: New red sandstone, shell limestone and keuper soils.

Saale - Unstrut
Ein deutsches Weinanbaugebiet
One of Germany's wine-growing regions
www.deutscheweine.de

WINEinMODERATION.eu
Art de Vivre

Wines of Germany

Saale-Unstrut

Vineyard area (ha)	Grape variety	Vineyard area (ha)	Vineyard area in per cent
765	Müller-Thurgau	115	15,0
	Weißburgunder	108	14,1
percentage	Riesling	69	9,0
white : red	Dornfelder	53	6,9
75 : 25	Silvaner	51	6,7
	Grauburgunder	45	5,9

Saale-Unstrut

- Geografical Location: In the valleys along the river Saale and Unstrut.
- Climate: Mean annual temperature 9° C with little rainfall.
- Soil: New red sandstone, shell limestone, marl, loess-loam, copperslate

Sachsen
Ein deutsches Weinanbaugebiet
One of Germany's wine-growing regions
www.deutscheweine.de

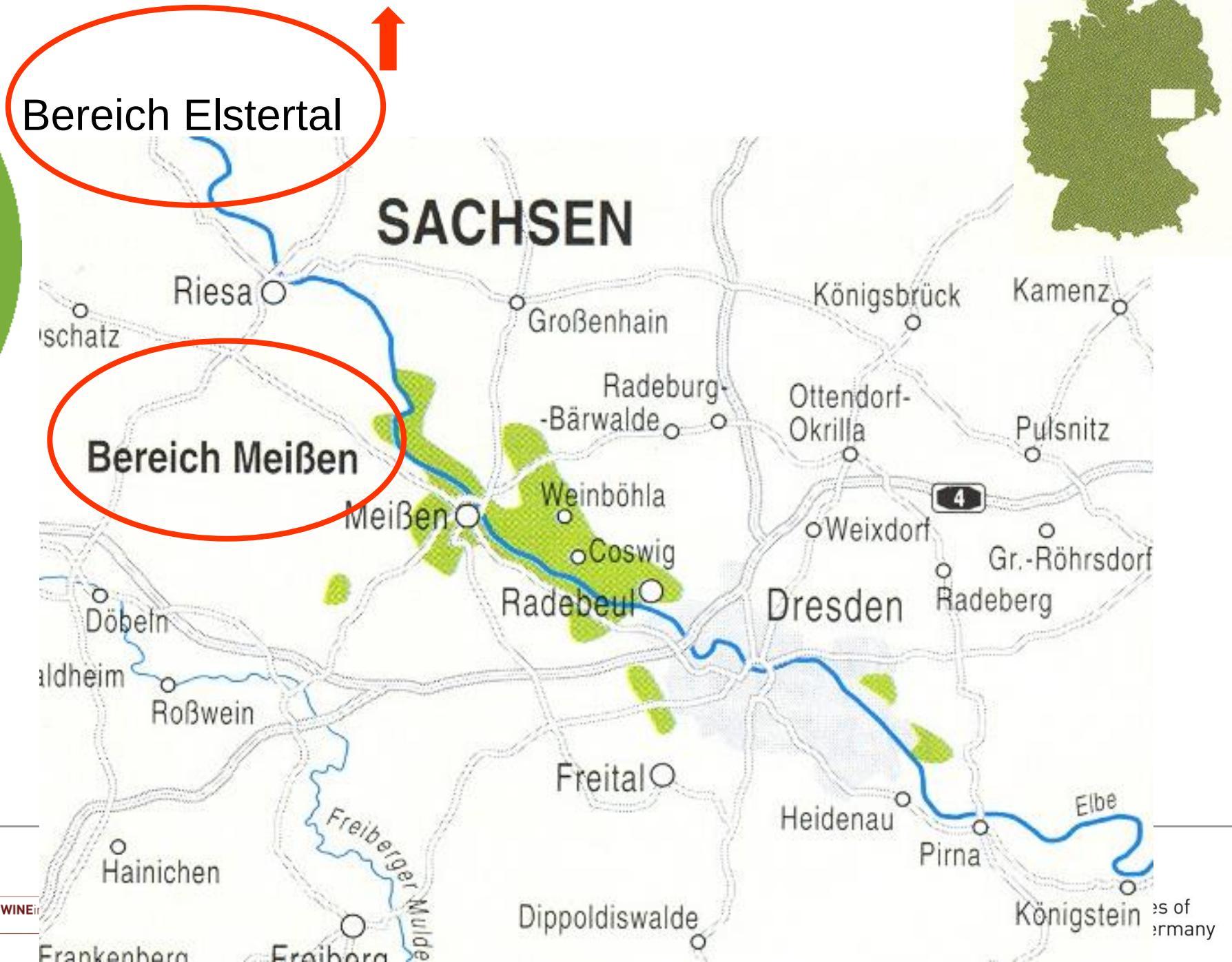
Bereich Elstertal
SACHSEN
Riesa
Großenhain
Königsbrück
Kamenz
Radeburg-
-Bärwalde
Ottendorf-
Okrilla
Pulsnitz
Bereich Meißen
Weinböhla
Meißen
4
Weixdorf
Coswig
Gr.-Röhrsdorf
Radebeul
Dresden
Radeberg
Döbeln
Roßwein
Freital
Heidenau
Elbe
Pirna
Hainichen
Freiberger Mulde
Dippoldiswalde
Königstein
Freiberg

Sachsen

EINE RARITÄT®
WEINE AUS SACHSEN

Vineyard area (ha)	Grape variety	Vineyard area (ha)	Vineyard area in per cent
499	Müller-Thurgau	73	14,6
	Riesling	71	14,2
percentage	Weißburgunder	59	11,8
white : red	Grauburgunder	47	9,4
82 : 18			

Sachsen

- Geografical Location: In the valley of the river Elbe and in the lateral valleys between Pirna and Diesbar-Seußlitz and also in the valley called Elstertal.
- Climate: Mild, average rainfall.
- Soil: Weathered granite soils, loam, loess, sandstone.